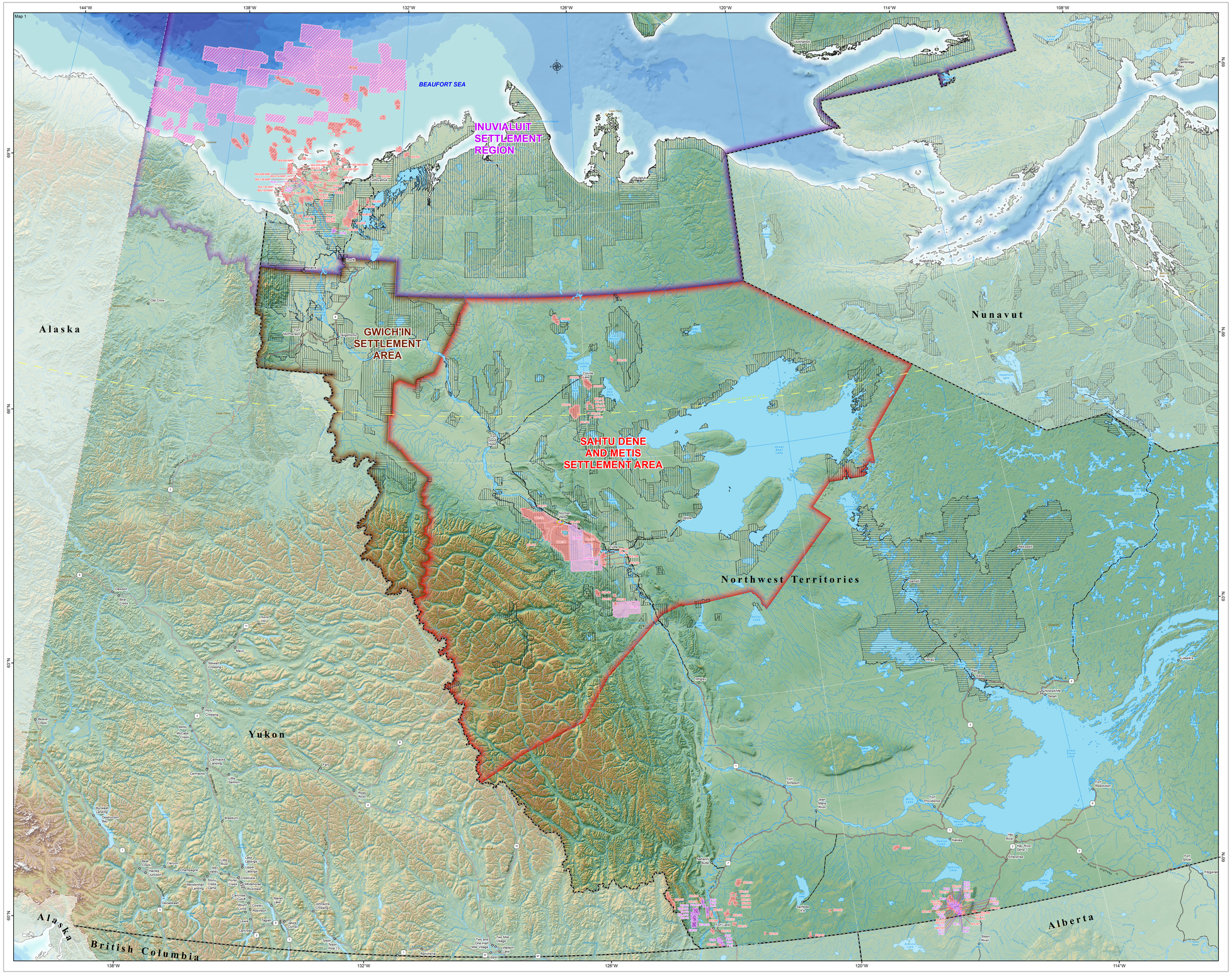
Northwest Territories Oil and Gas Rights 2018



Natural Resources Canada 1:1,000,000 Atlas Basemap

- Provincial or Territorial Capital
- Communities
- Places
- Expressway / Highway
- Freeway
- Other
- Winter
- Inuvik to Tuktoyaktuk Highway
- River
- Limit of Exclusive Economic Zone 200 nautical miles offshore from baselines defined in Territorial Sea
- Limit of Exclusive Economic Zone pursuant to bilateral boundary agreement
- Limit of Exclusive Economic Zone pursuant to international agreement with Denmark
- International boundary
- Line extending from the 200 nautical mile limit to the North Pole
- Provincial or territorial boundary
- Lakes

Aboriginal Owned Lands - Property Rights

- Surface/Subsurface
- Surface

Indigenous and Northern Affairs Canada Offshore Oil & Gas Rights

- Exploration Licence
- Pioneer Production Lease
- Significant Discovery Licence

Northwest Territories Onshore Oil and Gas Rights

- Exploration Licence
- Production Lease
- Pioneer Production Lease
- Significant Discovery Licence
- Norman Wells Proven Area

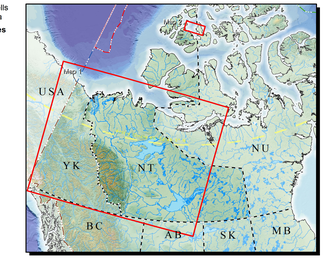
Elevation in Metres

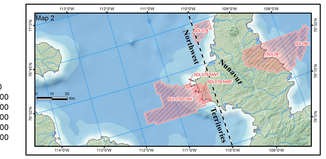
6,894 · 6,500 · 6,000 · 5,500 · 5,000 · 4,500 · 4,000 · 3,500 · 3,000 · 2,500 · 2,000 · 1,500 · 1,000 · 500 · 0

Depth in Metres

-50 - 0 · -200 - -50 · -500 - -200 · -750 - -500 · -1,000 - -750 · -1,500 - -1,000 · -2,000 - -1,500 · -2,500 - -2,000 · -3,500 - -2,500 · -5,000 - -3,500

- Inuvialuit Settlement Lands
- Gwich'in Settlement Area
- Sahtu, Dene and Metis Settlement Area





0 50 100 200 Km

LAND_CODE	CURR_INDCTR	INT_ABDCTR	SHORT_DESC	COORDINATE	STATUS_SITE	REGION_ID	COMPANY_NM	ISSUE_SITE	EXPIRY_SITE	LAND_TYPE	AGREETYP_E	Perimeter_km	Area_km2	ACRES	HECTARES
100-70	4000	4000	POINTED MOUNTAIN	NAD27	12/09/1970	Mackenzie Valley	Lone Pine Resources Canada Ltd.	02/09/1970	01/09/2025	Title	Pioneer Lease	29.045921	48.057062	11868.797969	4802.979948
104-70	636	636	POINTED MOUNTAIN	NAD27	12/09/1970	Mackenzie Valley	Lone Pine Resources Canada Ltd.	02/09/1970	01/09/2030	Title	Pioneer Lease	10.05117	5.391304	1974.340431	798.784161
105-70	5104	5104	POINTED MOUNTAIN	NAD27	12/09/1970	Mackenzie Valley	Lone Pine Resources Canada Ltd.	02/09/1970	01/09/2030	Title	Pioneer Lease	29.626612	51.078643	12621.661192	5107.864212
106-70	5105	5105	POINTED MOUNTAIN	NAD27	12/09/1970	Mackenzie Valley	Lone Pine Resources Canada Ltd.	02/09/1970	01/09/2030	Title	Pioneer Lease	22.248176	30.599938	7562.493759	3060.428138
108-70	5106	5106	POINTED MOUNTAIN	NAD27	12/09/1970	Mackenzie Valley	Lone Pine Resources Canada Ltd.	02/09/1970	01/09/2030	Title	Pioneer Lease	22.248176	30.599938	7562.493759	3060.428138
109-70	636	636	POINTED MOUNTAIN	NAD27	12/09/1970	Mackenzie Valley	Lone Pine Resources Canada Ltd.	02/09/1970	01/09/2030	Title	Pioneer Lease	10.05117	5.391304	1974.340431	798.784161
110-70	5107	5107	POINTED MOUNTAIN	NAD27	12/09/1970	Mackenzie Valley	Lone Pine Resources Canada Ltd.	02/09/1970	01/09/2030	Title	Pioneer Lease	20.199504	19.262174	6758.359194	2735.331102
636-70	5132	5132	POINTED MOUNTAIN	NAD27	11/09/1970	Mackenzie Valley	Lone Pine Resources Canada Ltd.	11/09/1970	11/25/2030	Title	Pioneer Lease	29.687503	51.336261	12680.299209	5132.629129
EL-0466	6154	6154	Yukon Gas Operations	NAD27	19/05/2013	Mackenzie Valley	Yukon Gas Operations Limited	19/05/2013	18/05/2023	Title	Exploration Licence	1.5E-06	1.4E-06	0.354211	0.143327
EL-0467	6154	6154	Yukon Gas Operations	NAD27	19/05/2013	Mackenzie Valley	Yukon Gas Operations Limited	19/05/2013	18/05/2023	Title	Exploration Licence	1.5E-06	1.4E-06	0.354211	0.143327
EL-465	65964	65964	CAN2013-01	NAD27	11/05/2013	Mackenzie Valley	International Frontier Resources Corporat	03/06/2014	03/10/2023	Title	Exploration Licence	123.881883	880.879219	193331.290598	78257.821423
PL-01	001	001	CAMERON HILLS	NAD27	02/10/1966	Mackenzie Valley	Strategic Oil & Gas Ltd.	02/10/1966	01/10/2026	Title	Production Licence	0.00000	0.00000	0.000000	0.000000
PL-04	325	325	CAMERON HILLS A-5E	NAD27	09/10/1982	Mackenzie Valley	Strategic Oil & Gas Ltd.	09/10/1982	09/11/2025	Title	Production Licence	2.01131	0.233906	78.136183	33.399730
PL-04	325	325	CAMERON HILLS A-5E	NAD27	09/10/1982	Mackenzie Valley	Strategic Oil & Gas Ltd.	09/10/1982	09/11/2025	Title	Production Licence	2.01131	0.233906	78.136183	33.399730
PL-06	268	268	KAYLA A-36	NAD27	04/01/1999	Mackenzie Valley	KiaOra Ltd.	21/09/2013	20/09/2023	Title	Production Licence	21.278673	25.262487	8436.784000	3414.500000
PL-07	1262	1262	LARGO 'A' 36	NAD27	01/10/1999	Mackenzie Valley	Paramount Resources Ltd.	01/10/2000	01/11/2025	Title	Production Licence	16.105302	12.91666	3191.547627	1291.660048
PL-08	1262	1262	LARGO 'A' 36	NAD27	01/10/1999	Mackenzie Valley	Paramount Resources Ltd.	01/10/2000	01/11/2025	Title	Production Licence	16.105302	12.91666	3191.547627	1291.660048
PL-09	1262	1262	LARGO 'A' 36	NAD27	01/10/1999	Mackenzie Valley	Paramount Resources Ltd.	01/10/2000	01/11/2025	Title	Production Licence	16.105302	12.91666	3191.547627	1291.660048
PL-10	1262	1262	LARGO 'A' 36	NAD27	01/10/1999	Mackenzie Valley	Paramount Resources Ltd.	01/10/2000	01/11/2025	Title	Production Licence	16.105302	12.91666	3191.547627	1291.660048
PL-15	1018	1018	NORTH LARGO P-66A	NAD27	04/05/2000	Mackenzie Valley	Paramount Resources Limited	04/06/2000	03/06/2025	Title	Production Licence	12.758648	8.274219	2044.722900	827.421346
PL-15	331	331	LARGO 'A' PROJECT	NAD27	04/11/2000	Mackenzie Valley	Paramount Resources Ltd.	04/11/2000	03/11/2025	Title	Production Licence	7.155228	3.064219	757.172900	306.421346
PL-15	1262	1262	FORT LARGO N-51	NAD27	15/02/2001	Mackenzie Valley	Paramount Resources Ltd.	05/02/2001	05/01/2026	Title	Production Licence	14.437411	12.945160	3198.627308	1294.518459
PL-16	1262	1262	CAMERON HILLS	NAD27	15/07/2002	Mackenzie Valley	Strategic Oil & Gas Ltd.	15/07/2002	14/07/2026	Title	Production Licence	14.437411	12.945160	3198.627308	1294.518459
PL-17	4151	4151	CAMERON HILLS A-5E	NAD27	15/07/2002	Mackenzie Valley	Strategic Oil & Gas Ltd.	15/07/2002	14/07/2026	Title	Production Licence	26.503344	32.187401	7953.766120	3218.740120
PL-18	5220	5220	CAMERON HILLS C-5E	NAD27	15/07/2002	Mackenzie Valley	Strategic Oil & Gas Ltd.	15/07/2002	15/06/2027	Title	Production Licence	26.056372	32.247470	7969.630994	3224.781345
PL-18	1262	1262	LARGO A-19	NAD27	15/07/2002	Mackenzie Valley	Strategic Oil & Gas Ltd.	15/07/2002	14/07/2026	Title	Production Licence	21.535973	17.772219	4712.964189	1907.592624
PL-17	1262	1262	CAMERON HILLS	NAD27	03/10/2003	Mackenzie Valley	Strategic Oil & Gas Ltd.	03/10/2003	02/09/2028	Title	Production Licence	25.366838	12.929685	3164.831789	1282.666633
PL-18	1262	1262	CAMERON HILLS	NAD27	03/10/2003	Mackenzie Valley	Strategic Oil & Gas Ltd.	03/10/2003	02/09/2028	Title	Production Licence	25.366838	12.929685	3164.831789	1282.666633
PL-19	1262	1262	CAMERON HILLS	NAD27	03/10/2003	Mackenzie Valley	Strategic Oil & Gas Ltd.	03/10/2003	02/09/2028	Title	Production Licence	25.366838	12.929685	3164.831789	1282.666633
PL-20	999	999	CAMERON HILLS	NAD27	09/12/2004	Mackenzie Valley	Strategic Oil & Gas Ltd.	09/12/2004	08/12/2029	Title	Production Licence	14.454803	9.704159	2397.946854	970.415917
PL-21	331	331	CAMERON HILLS	NAD27	09/12/2004	Mackenzie Valley	Strategic Oil & Gas Ltd.	09/12/2004	08/12/2029	Title	Production Licence	7.155228	3.064219	757.172900	306.421346
PL-22	322	322	CAMERON HILLS	NAD27	09/12/2004	Mackenzie Valley	Strategic Oil & Gas Ltd.	09/12/2004	08/12/2029	Title	Production Licence	7.192543	3.205758	791.922033	323.373859
PL-23	1262	1262	CAMERON HILLS	NAD27	09/12/2004	Mackenzie Valley	Strategic Oil & Gas Ltd.	09/12/2004	08/12/2029	Title	Production Licence	16.105302	12.916660	3191.547627	1291.660048
PL-24	999	999	CAMERON HILLS	NAD27	09/12/2004	Mackenzie Valley	Strategic Oil & Gas Ltd.	09/12/2004	08/12/2029	Title	Production Licence	14.454803	9.704159	2397.946854	970.415917
PL-25	977	977	WOLF LAKE	NAD27	12/05/2012	Mackenzie Valley	MGM Energy Corp.	09/11/2006	08/10/2026	Title	Production Licence	21.029525	9.17513	2267.232456	917.512560
SCL001	001	001	Norman Wells	NAD27	02/10/1967	Mackenzie Valley	Imperial Oil Resources Limited	02/10/1967	01/10/2027	Title	Significant Discovery Licence	9.4E+00	5.4E+00	1.3E+03	5.4E+02
SCL002	1008	1008	SCA ADEE - EL1BB	NAD27	02/10/1967	Mackenzie Valley	Apache Canada Ltd.	02/10/1967	01/10/2027	Title	Significant Discovery Licence	21.945058	18.416625	4549.466013	1841.862345
SCL003	642	642	SCA ADEE - EL1FE	NAD27	02/10/1967	Mackenzie Valley	Apache Canada Ltd.	02/10/1967	01/10/2027	Title	Significant Discovery Licence	12.664702	8.497410	2099.778981	849.741166
SCL004	321	321	SCA ADEE - EL1FE	NAD27	02/10/1967	Mackenzie Valley	Apache Canada Ltd.	02/10/1967	01/10/2027	Title	Significant Discovery Licence	7.175541	3.206574	792.220231	320.657400
SCL006	7367	7367	SCA ADEF - EL1G1	NAD27	02/10/1967	Mackenzie Valley	BP Canada Energy Resources Company	02/10/1967	01/10/2027	Title	Significant Discovery Licence	44.598727	77.737629	19210.664589	7773.762911
SCL007	1008	1008	SCA ADEE - EL1FE	NAD27	02/10/1967	Mackenzie Valley	Apache Canada Ltd.	02/10/1967	01/10/2027	Title	Significant Discovery Licence	21.945058	18.416625	4549.466013	1841.862345
SCL008	1008	1008	SCA ADEE - EL1FE	NAD27	02/10/1967	Mackenzie Valley	Strategic Oil & Gas Ltd.	02/10/1967	01/10/2027	Title	Significant Discovery Licence	21.945058	18.416625	4549.466013	1841.862345
SCL010	646	646	SCA ADEE - EL2C0	NAD27	02/10/1967	Mackenzie Valley	Strategic Oil & Gas Ltd.	02/10/1967	01/10/2027	Title	Significant Discovery Licence	10.63582	6.474218	1599.614496	647.421796
SCL011	3171	3171	SCA ADEE - EL2C0	NAD27	02/10/1967	Mackenzie Valley	Tidewater Canada Ltd.	27/08/2012	26/08/2022	Title	Significant Discovery Licence	27.180727	27.720131	6847.966102	2771.013102
SCL012	13025	13025	SCA ADEE - EL2Y2	NAD27	02/10/1967	Mackenzie Valley	ExCelsa Corporation	02/10/1967	01/10/2027	Title	Significant Discovery Licence	69.061126	311.181068	27127.437454	12117.613869
SCL013	13025	13025	SCA ADEE - EL2Y2	NAD27	02/10/1967	Mackenzie Valley	Chevron Canada Limited	02/10/1967	01/10/2027	Title	Significant Discovery Licence	69.061126	311.181068	27127.437454	12117.613869
SCL014-NWT	904	904	SCA ADEW - EL2Y2	NAD27	09/05/1987	Mackenzie Valley	Chevron Canada Limited	09/05/1987	08/05/2027	Title	Significant Discovery Licence	9.696777	5.077337	1254.522521	507.729836
SCL015	304	304	SCA ADEW - EL2Z8	NAD27	09/05/1987	Mackenzie Valley	Chevron Canada Limited	09/05/1987	08/05/2027	Title	Significant Discovery Licence	9.696777	5.077337	1254.522521	507.729836
SCL016	615	615	SCA ADEW - EL2Z8	NAD27	09/05/1987	Mackenzie Valley	Chevron Canada Limited	09/05/1987	08/05/2027	Title	Significant Discovery Licence	10.275488	6.329972	1563.900124	632.997202
SCL017	1088	1088	SCA ADEW - EL2Z2	NAD27	09/10/1987	Mackenzie Valley	Shell Canada Limited	09/10/1987	08/10/2027	Title	Significant Discovery Licence	11.490872	10.994272	2716.519172	1099.452832
SCL018	1088	1088	SCA ADEW - EL2Z2	NAD27	09/10/1987	Mackenzie Valley	Shell Canada Limited	09/10/1987	08/10/2027	Title	Significant Discovery Licence	11.490872	10.994272	2716.519172	1099.452832
SCL019	3485	3485	SCA ADEY - EL3D2	NAD27	09/09/1987	Mackenzie Valley	Suncor Energy Inc.	09/09/1987	08/09/2027	Title	Significant Discovery Licence	34.2E+00	6.6E+01	16455.1274	6658.8907
SCL020	18267	18267	SCA ADEY - EL3D2	NAD27	09/09/1987	Mackenzie Valley	Suncor Energy Inc.	09/09/1987	08/09/2027	Title	Significant Discovery Licence	64.976466	102.795904	25169.102091	10270.04496
SCL021	18267	18267	SCA ADEY - EL3D2	NAD27	09/09/1987	Mackenzie Valley	Suncor Energy Inc.	09/09/1987	08/09/2027	Title	Significant Discovery Licence	64.976466	102.795904	25169.102091	10270.04496
SCL025-NWT	646	1216	SCA ADEW - EL2Y1	NAD27	12/09/1988	Mackenzie Valley	Hyte Exploration Company Canada Ltd.	02/09/1988	01/09/2028	Title	Significant Discovery Licence	11.55372	6.490930	1589.450514	648.853915
SCL026-NWT	646	1216	SCA ADEW - EL2Y1	NAD27	12/09/1988	Mackenzie Valley	Hyte Exploration Company Canada Ltd.	02/09/1988	01/09/2028	Title	Significant Discovery Licence	11.55372	6.490930	1589.450514	648.853915
SCL027	309	309	SCA ADEW - EL2Y1	NAD27	12/09/1988	Mackenzie Valley	Hyte Exploration Company Canada Ltd.	12/09/1988	11/09/2028	Title	Significant Discovery Licence	9.414960	5.204230	1274.144468	520.423000
SCL028	628	3122	SCA AL-E	NAD27	09/01/1987	Mackenzie Valley	AltaGas Ltd.	09/01/1987	08/01/2027	Title	Significant Discovery Licence	10.443059	5.391901	1307.348277	528.180727
SCL029	2173	2173	SCA ADEO - EL2Z5	NAD27	09/11/1987	Mackenzie Valley	ConocoPhillips Canada (North) Limited	09/11/1987	08/11/2027	Title	Significant Discovery Licence	29.377707	39.979788	9877.473420	3991.914102
SCL031	304	304	SCA ADEW - EL2Z8	NAD27	09/11/1987	Mackenzie Valley	Shell Canada Limited	09/11/1987	08/11/2027	Title	Significant Discovery Licence	7.017302	3.065412	757.479756	306.541167
SCL032	304	304	SCA ADEW - EL2Z8	NAD27	09/11/1987	Mackenzie Valley	Shell Canada Limited	09/11/1987	08/11/2027	Title	Significant Discovery Licence	7.017302	3.065412	757.479756	306.541167
SCL033	2667	2667	SCA ADEW - EL2Z8	NAD27	09/11/1987	Mackenzie Valley	Shell Canada Limited	09/11/1987	08/11/2027	Title	Significant Discovery Licence	34.989001	67.488127	16674.000000	6748.812700
SCL034	1232	1232	SCA ADEW - EL2Z5	NAD27	09/11/1987	Mackenzie Valley	Shell Canada Limited	09/11/1987	08/11/2027	Title	Significant Discovery Licence	18.251123	13.191951	3047.291540	1233.162296
SCL035	2446	2446	SCA ADEW - EL2Z5	NAD27	09/11/1987	Mackenzie Valley	Shell Canada Limited	09/11/1987	08/11/2027	Title	Significant Discovery Licence	31.275485	39.977788	9877.473420	3997.078014
SCL036	1642	1642	SCA ADEW - EL2Z5	NAD27	09/11/1987	Mackenzie Valley	Shell Canada Limited	09/11/1987	08/11/2027	Title	Significant Discovery Licence	17.333021	19.419183	4353.666866	1941.398301
SCL037	1642	1642	SCA ADEW - EL2Z5	NAD27	09/11/1987	Mackenzie Valley	ConocoPhillips Canada (North) Limited	09/11/1987	08/11/2027	Title	Significant Discovery Licence	17.333021	19.419183	4353.666866	1941.398301
SCL038-NWT	2667	2667	SCA ADEW - EL2Z5	NAD27	09/11/1987	Mackenzie Valley	Imperial Oil Resources Limited	04/03/1987	03/03/2027	Title	Significant Discovery Licence	34.989001	67.488127	16674.000000	6748.812700
SCL039	2667	2667	SCA ADEY - EL1D3	NAD27	04/03/1987	Mackenzie Valley	Imperial Oil Resources Limited	04/03/1987	03/03/2027	Title	Significant Discovery Licence	27.775701	39.977788	9877.473426	3997.078170
SCL040	3410	3410	SCA ADEY - EL1D3	NAD27	04/03/1987	Mackenzie Valley	Imperial Oil Resources Limited	04/03/1987	03/03/2027	Title	Significant Discovery Licence	27.775701	39.977788	9877.473426	3997.078170
SCL041	1612	1612	SCA ADEY - EL1D3	NAD27	15/01/1987	Mackenzie Valley	Imperial Oil Resources Limited	15/01/1987	14/01/2027	Title	Significant Discovery Licence	1.963244	0.124882	30.857229	12.488200
SCL042	1612	1612	SCA ADEY - EL1D3	NAD27	15/01/1987	Mackenzie Valley	Imperial Oil Resources Limited	15/01/1987	14/01/2027	Title	Significant Discovery Licence	1.963244	0.124882	30.857229	12.488200
SCL043	4013	4013	SCA ADEY - EL1D1	NAD27	15/01/1987	Mackenzie Valley	Imperial Oil Resources Limited	15/01/1987	14/01/2027	Title	Significant Discovery Licence	36.476508	49.110464	9632.137003	4015.440368
SCL044	4013	4013	SCA ADEY - EL1D1	NAD27	15/01/1987	Mackenzie Valley	Imperial Oil Resources Limited	15/01/1987	14/01/2027	Title	Significant Discovery Licence	36.476508	49.110464	9632.137003	4015.440368
SCL045	1666	1666	SCA ADEY - EL1D3	NAD27	15/01/1987	Mackenzie Valley	Imperial Oil Resources Limited	15/01/1987	14/01/2027	Title	Significant Discovery Licence	34.760214	49.110464	9632.137003	4015.440368
SCL076-NWT	5774	7076	SCA ADEB-EL1D6	NAD27	19/10/1987	Mackenzie Valley	Imperial Oil Resources Limited	02/10/1987	01/10/2027	Title	Significant Discovery Licence	50.497598	127.282909	26151.711997	10736.283638
SCL077	310	7076	SCA ADEB-EL1D6	NAD27	19/10/1987	Mackenzie Valley	Imperial Oil Resources Limited	02/10/1987	01/10/2027	Title	Significant Discovery Licence	7.154981	3.064219	757.172900	306.364247
SCL082-NWT	2630	3910	SCA AY-12-D, M0164	NAD27	15/04/1988	Mackenzie Valley	Imperial Oil Resources Limited	05/04/1988	04/04/2028	Title	Significant Discovery Licence	36.416023	26.267454	6581.038976	2626.143344
SCL083	2630	3910	SCA AY-12-D, M0164	NAD27	15/04/1988	Mackenzie Valley	Imperial Oil Resources Limited	05/04/1988	04/04/2028	Title	Significant Discovery Licence	36.416023	26.267454	6581.038976	2626.143344
SCL087	457	457	SCA ADEW - EL2Y1	NAD27	01/10/1990	Mackenzie Valley	Shell Canada Limited	01/10/1990	30/09/2030	Title	Significant Discovery Licence	11.434021	6.474218	1599.614496	647.421796
SCL088	2547	2547	SCA ADEW - EL2Y1	NAD27	01/10/1990	Mackenzie Valley	Shell Canada Limited	01/10/1990	30/09/2030	Title	Significant Discovery Licence	31.454524	25.455507	6289.592738	2546.309364
SCL089	646	1216	SCA ADEW - EL2Y1	NAD27	11/09/1990	Mackenzie Valley	Hyte Exploration Company Canada Ltd.	11/09/1990	10/09/2030	Title	Significant Discovery Licence	11.55372	6.490930	1589.450514	648.853915
SCL100	2763	2763	SCA AE15 - EL3X6	NAD27	11/09/1990	Mackenzie Valley	Shell Canada Limited	11/09/1990	10/09/2030	Title	Significant Discovery Licence	21.231438	27.691883	6843.063016	2769.166296
SCL101	2763	2763	SCA AE15 - EL3X6	NAD27	11/09/1990	Mackenzie Valley	Shell Canada Limited	11/09/1990	10/09/2030	Title	Significant Discovery Licence	21.231438	27.691883	6843.063016	2769.166296
SCL102	2995	2995	SCA ADEW - EL3Y2	NAD27	12/01/1990	Mackenzie Valley	Strategic Oil & Gas Ltd.	12/01/1990	11/01/2030	Title	Significant Discovery Licence	4.024113	0.376196	92.957403	37.619600
SCL104	999	1266	SCA ADEW - EL3Y2	NAD27	09/12/2004	Mackenzie Valley	Strategic Oil & Gas Ltd.	12/01/1990	11/01/2030	Title	Significant Discovery Licence	14.3678	9.676836	2391.93994	967.953773
SCL105	251	1266	SCA ADEW - EL3Y2	NAD27	09/12/2004	Mackenzie Valley	Strategic Oil & Gas Ltd.	12/01/1990	11/01/2030	Title	Significant Discovery Licence	7.155228	3.064219	757.172900	306.421346
SCL106	1612	1266	SCA ADEZ - EL3Y2	NAD27	12/01/1990	Mackenzie Valley	Strategic Oil & Gas Ltd.	12/01/1990	11/01/2030	Title	Significant Discovery Licence	16.105824	16.129732	3985.749442	1612.973220
SCL107	1612	1266	SCA ADEZ - EL3Y2	NAD27	12/01/1990	Mackenzie Valley	Strategic Oil & Gas Ltd.	12/01/1990	11/01/2030	Title	Significant Discovery Licence	16.105824	16.129732	3985.749442	1612.973220
SCL108	322	322	SCA ADEZ - EL3Y2	NAD27	12/01/1990	Mackenzie Valley	Strategic Oil & Gas Ltd.	12/01/1990	11/01/2030	Title	Significant Discovery Licence	7.192543	3.205758	791.922033	323.373859
SCL109	3136	7366	SCA AE12 - EL3Z7	NAD27	12/01/1990	Mackenzie Valley	Strategic Oil & Gas Ltd.	12/01/1990	11/01/2030	Title	Significant Discovery Licence	43.098721	51.460431	12716.16038	5146.647561
SCL110	636	636	FORT LARGO P-66A	NAD27	03/03/2000	Mackenzie Valley	Paramount Resources Ltd.	03/03/2000	02/03/2025	Title	Production Licence	10.05117	5.391304	1974.340431	798.784161
SCL120	636	636	FORT LARGO P-66A	NAD27	03/03/2000	Mackenzie Valley	Canadian Natural Resources Limited	02/03/2000	01/03/2025	Title	Production Licence	10.5144	6.797167	1679.060220	679.716731
SCL121	1018	1018	NORTH LARGO P-66A	NAD27	04/05/2000	Mackenzie Valley	Canadian Natural Resources Limited	04/06/2000	03/06/2025	Title	Production Licence	12.758648	8.274219	2044.722900	827.421346
SCL122	1018	1018	NORTH LARGO P-66A	NAD27	04/05/2000	Mackenzie Valley	Canadian Natural Resources Limited	04/06/2000	03/06/2025	Title	Production Licence	12.758648	8.274219	2044.722900	827.421346
SCL123	999	999	SCA 123	NAD27	10/05/2005	Mackenzie Valley	Paramount Resources Ltd.	10/05/2005	09/05/2025	Title	Production Licence	14.454810	9.706717	2399.069784	970.671746
SCL124	2271	2271	SCA 124	NAD27	10/05/2005	Mackenzie Valley	Canadian Natural Resources Limited	10/05/2005	09/05/2025	Title	Production Licence	21.535525	9.175131	2267.232456	917.513560
SCL125	2238	2238	SCA 125	NAD27	10/05/2005	Mackenzie Valley	Canadian Natural Resources Limited	10/05/2005	09/05/2025	Title	Production Licence	21.639718	20.388491	5039.233987	2038.691135
SCL126	1018	1018	NORTH LARGO P-66A	NAD27	04/05/2000	Mackenzie Valley	Canadian Natural Resources Limited	04/06/2000	03/06/2025	Title	Production Licence	12.758648	8.274219	2044.722900	827.421346
SCL127	1018	1018	NORTH LARGO P-66A	NAD27	04/05/2000	Mackenzie Valley	Canadian Natural Resources Limited	04/06/2000	03/06/2025	Title	Production Licence	20.53548	16.189761	4000.256190	1618.976104
SCL128	6362	6362	Trail Lake (L38)	NAD27	11/01/2007	Mackenzie Valley	Canadian Natural Resources Limited	04/06/2003	03/06/2028	Title	Production Licence	12.758648	8.274219	2044.722900	827.421346
SCL129	6362	6362	Trail Lake (L38)	NAD27	11/01/2007	Mackenzie Valley	MGM Energy Corp.	31/05/2008	30/05/2028	Title	Production Licence	12.758648	8.274219	2044.722900	827.421346
SCL130	6362	6362	Trail Lake (L38)	NAD27	11/01/2007	Mackenzie Valley	MGM Energy Corp.	31/05/2008	30/05/2028	Title	Production Licence	12.758648	8.274219	2044.722900	827.421346
SCL132-NWT	1198	1226	Channel at Chow H-27/H-62/J-67	NAD27	04/05/2008	Beaufort Sea	MGM Energy Corp.	11/12/2007	10/12/2027	Title	Production Licence	16.219644	21.912707	2561.788748	1191.078676
SCL133-NWT	1198	1226	Channel at Chow H-27/H-62/J-67	NAD27	04/05/2008	Beaufort Sea	MGM Energy Corp.	11/12/2007	10/12/2027	Title	Production Licence	16.219644	21.912707	2561.788748	1191.078676
SCL134-NWT	875	1021	Channel at Langley K-36	NAD27	04/05/2008	Beaufort Sea	MGM Energy Corp.	11/12/2007	10/12/2027	Title	Production Licence	14.215466	7.886147	1921.621607	788.914837
SCL135-NWT	799	924	Channel at Ellice E-88	NAD27	04/05/2008	Beaufort Sea	MGM Energy Corp.	01/7/2008	30/06/2028	Title	Production Licence	14.215466	7.886147	1921.621607	788.914837
SCL137	612	612	STEWART D-37	NAD27	01/07/1998	Mackenzie Valley	MGM Energy Corp.	01/07/1998	30/06/2028	Title	Production Licence	15.298817	11.941211	2896.611000	1194.121100
SCL138	1405	1405	STEWART D-37	NAD27	19/11/2008	Mackenzie Valley	Husky Oil Operations Limited	02/03/2008	01/03/2028	Title	Production Licence	16.505848	12.077974	3479.716274	1407.787105
SCL139	1405	1405	STEWART D-37	NAD27	19/11/2008	M